OFFICE COPY

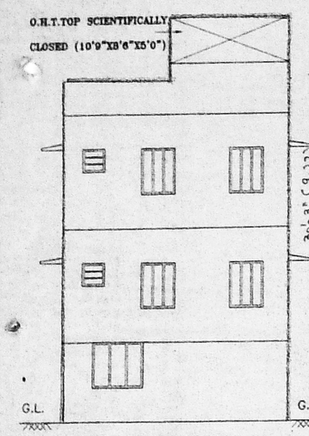

FRONT ELEVATION

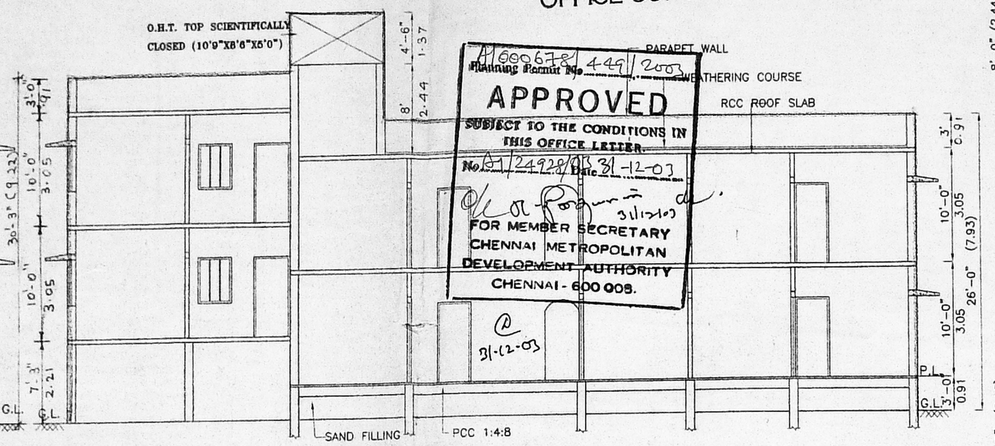

SECTION ON A-B

APPROVED
SUBJECT TO THE CONDITIONS IN THIS OFFICE LETTER
No. A/24928/03 Date 31-12-03
FOR MEMBER SECRETARY
CHENNAI METROPOLITAN DEVELOPMENT AUTHORITY
CHENNAI - 600 008.

Planning Permit No. A/600678/449/2003

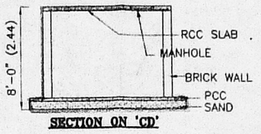

SECTION ON 'CD'

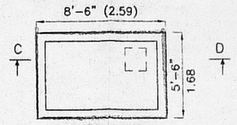

PLAN OF SUMP DETAILS

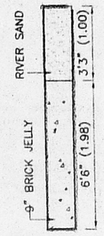

RAIN WATER CONSERVATION

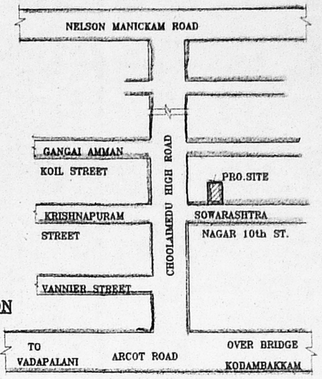

KEY PLAN (N.T.S.)

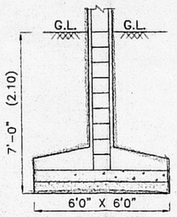

FOUNDATION DETAIL
(SCALE 1:50)

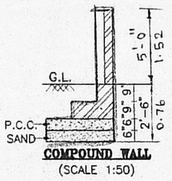

COMPOUND WALL
(SCALE 1:50)

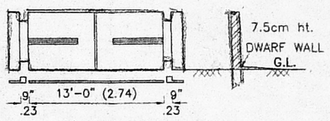

GATE PLAN & ELEVATION

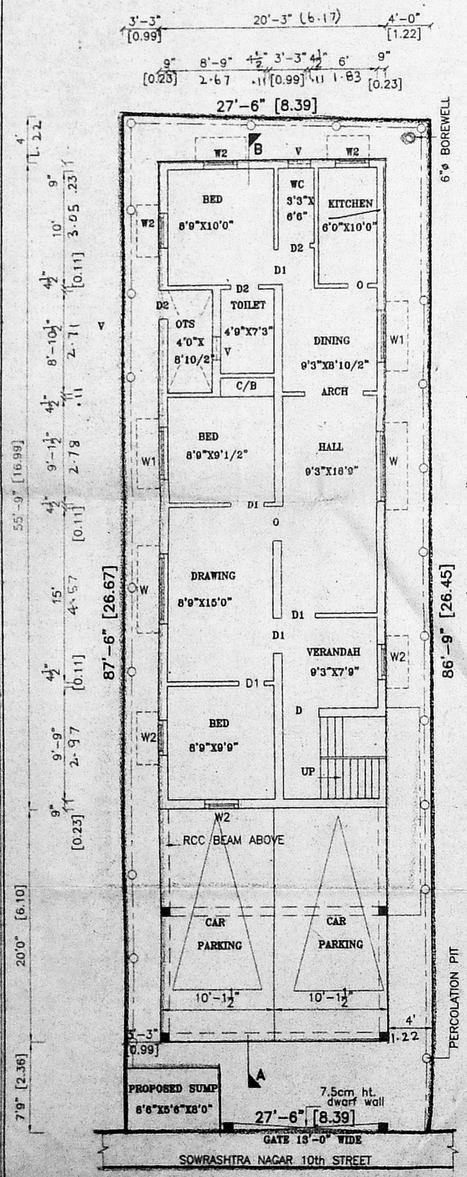

SITE/STILT CUM GROUND FLOOR PLAN

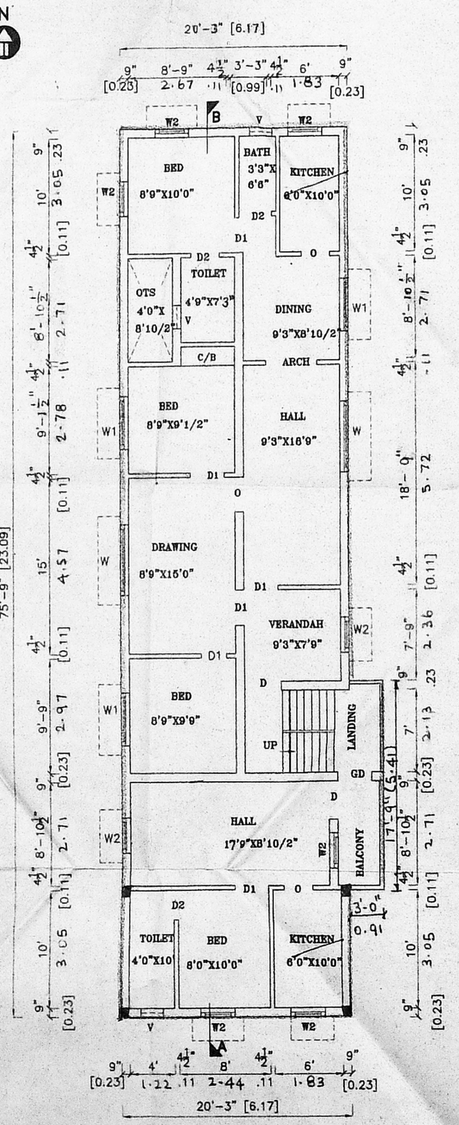

FIRST FLOOR PLAN

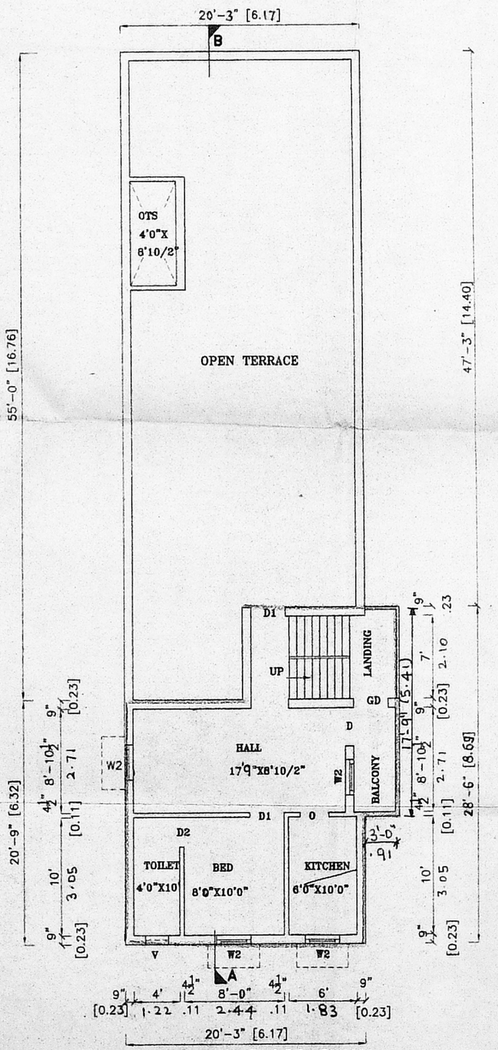

SECOND FLOOR PLAN
(PART ABOVE STILT)

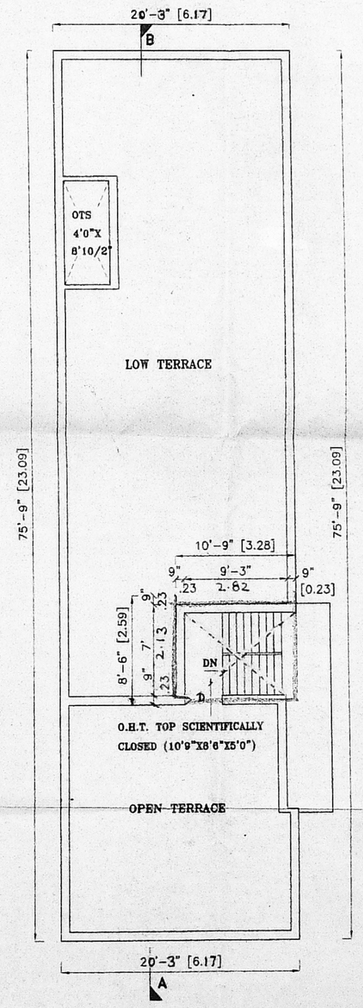

TERRACE FLOOR PLAN

PLAN SHOWING THE PROPOSED CONSTRUCTION AT DOOR NO:58-A, SOWRASHTRA NAGAR 10th STREET, CHOOLAIMEDU, CH-94. DIV.NO:78,

T.S.NO:08/2, BLOCK NO:19, ZONE NO:V PULIYUR VILLAGE, NAME OF THE LOCAL BODY: CHENNAI CORPORATION

Planning Permit No. A/24928/2003.
Revised Plan
P.A.I.

SUB DIVISION PLAN SANCTIONED VIDE:
SD/D5/149/2003 DT : 24-04-2003

SPECIFICATIONS

1. FOUNDATION 1:2:4 MIX.
2. FLOORING WITH BRICK JELLY IN LIME 1:2:5 MIX PLASTERING IN CM(1/2") 12.7MM THICK.
3. RCC LINTEL 1:2:4 MIX.
4. RCC SUNSHADE 1:2:4 MIX.
5. STOCK BRICK IN CM 1:6 MIX WITH PLASTERING IN CM(1/2")12.7mm TH.
6. 9" THICK PARAPET WALL 2'-6" HIGH.
7. RCC ROOF SLAB 1:2:4 MIX WITH WEATHERING COURSE ABOVE.

SCHEDULE OF JOINERY

NO				
1.	D	DOOR	3'-3" X 7'-0"	1.00 X 2.10
2.	D1	DOOR	3'-0" X 7'-0"	0.91 X 2.10
3.	D2	DOOR	2'-6" X 7'-0"	0.76 X 2.10
4.	W	WINDOW	6'-0" X 4'-0"	1.83 X 1.22
5.	W1	WINDOW	4'-6" X 4'-0"	1.37 X 1.22
6.	W2	WINDOW	3'-0" X 4'-0"	0.91 X 1.22
7.	V	VENTILATOR	2'-0" X 2'-0"	0.61 X 0.61

PRO.AREA STATEMENT	SQ.FT.	SQ.M.
PLOT EXTENT	2396.00	222.68
GROUND FLOOR AREA	1093.44	101.62
FIRST FLOOR AREA	1551.69	144.21
GROUND FLOOR OVER STILT	556.75	51.74
TOTAL BUILT UP AREA	3201.88	297.57
F.S.I.	1.34	
PLOT COVERAGE	64.7%	

COLOUR INDEX

PROPOSED
PLOT BOUNDARY
ROAD

OWNER SIGNATURE

A.SUNDAR, B.E., M.I.E.,
LICENSED SURVEYOR,
Corporation of Chennai, Class-I No:533
No : 26, V.O.C.Str
Kodambakkam, Chennai 600 024
Ph : 24839066 (O) 24834194 (R)

LICENSED SURVEYOR